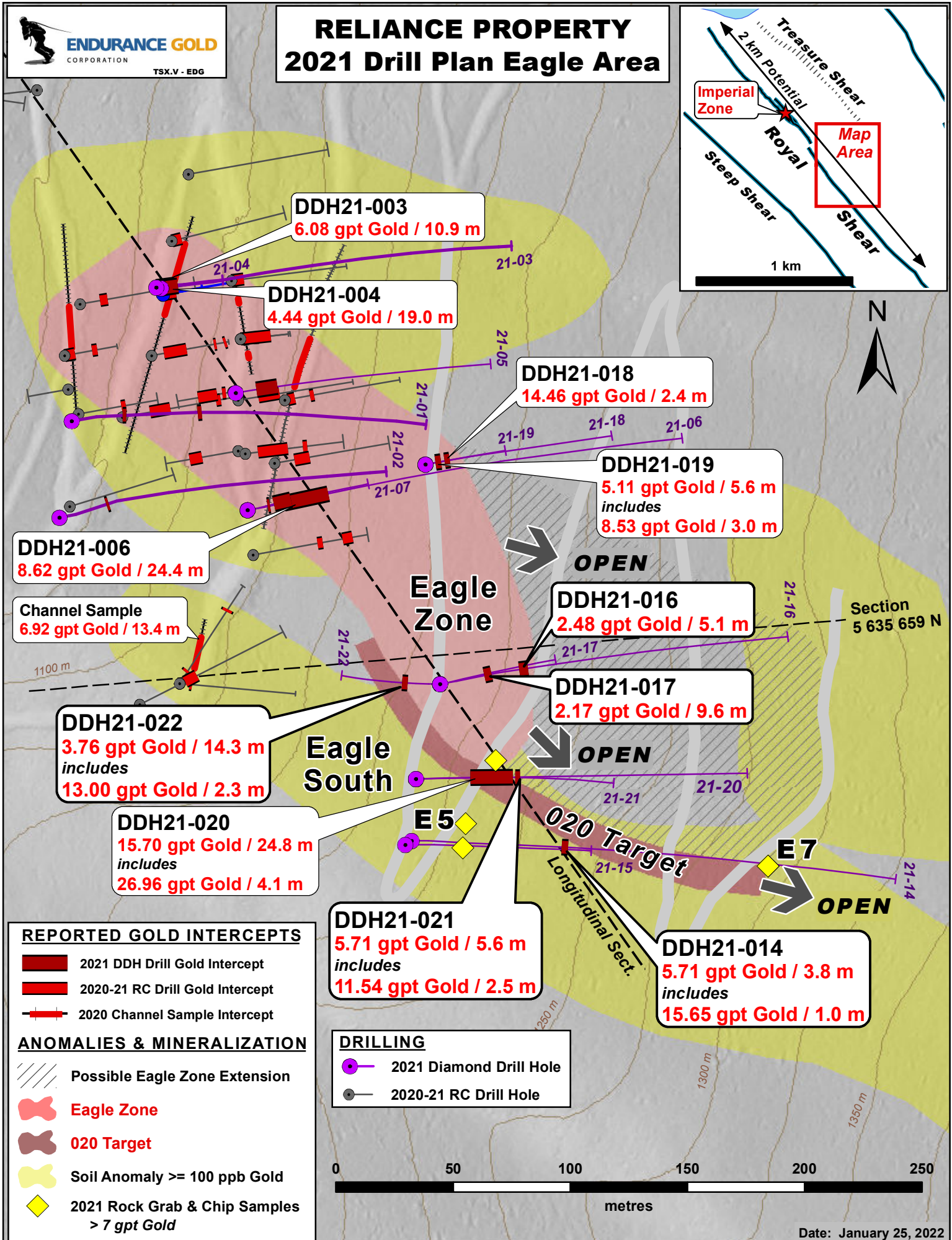
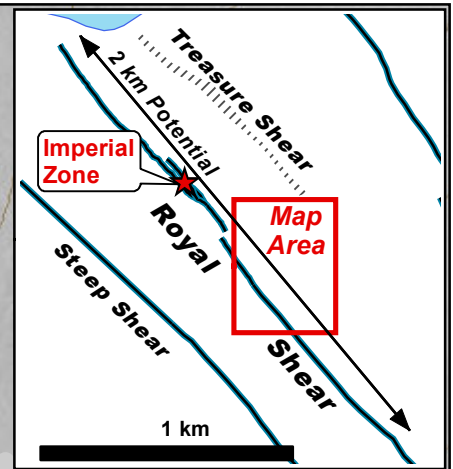


RELIANCE PROPERTY 2021 Drill Plan Eagle Area



DDH21-003
6.08 gpt Gold / 10.9 m

DDH21-004
4.44 gpt Gold / 19.0 m

DDH21-018
14.46 gpt Gold / 2.4 m

DDH21-019
5.11 gpt Gold / 5.6 m
includes
8.53 gpt Gold / 3.0 m

DDH21-006
8.62 gpt Gold / 24.4 m

Channel Sample
6.92 gpt Gold / 13.4 m

DDH21-016
2.48 gpt Gold / 5.1 m

DDH21-022
3.76 gpt Gold / 14.3 m
includes
13.00 gpt Gold / 2.3 m

Eagle South


DDH21-017
2.17 gpt Gold / 9.6 m

DDH21-020
15.70 gpt Gold / 24.8 m
includes
26.96 gpt Gold / 4.1 m






DDH21-021
5.71 gpt Gold / 5.6 m
includes
11.54 gpt Gold / 2.5 m



DDH21-014
5.71 gpt Gold / 3.8 m
includes
15.65 gpt Gold / 1.0 m

REPORTED GOLD INTERCEPTS

-  2021 DDH Drill Gold Intercept
-  2020-21 RC Drill Gold Intercept
-  2020 Channel Sample Intercept

ANOMALIES & MINERALIZATION

-  Possible Eagle Zone Extension
-  Eagle Zone
-  020 Target
-  Soil Anomaly ≥ 100 ppb Gold
-  2021 Rock Grab & Chip Samples > 7 gpt Gold

- DRILLING**
-  2021 Diamond Drill Hole
 -  2020-21 RC Drill Hole

