

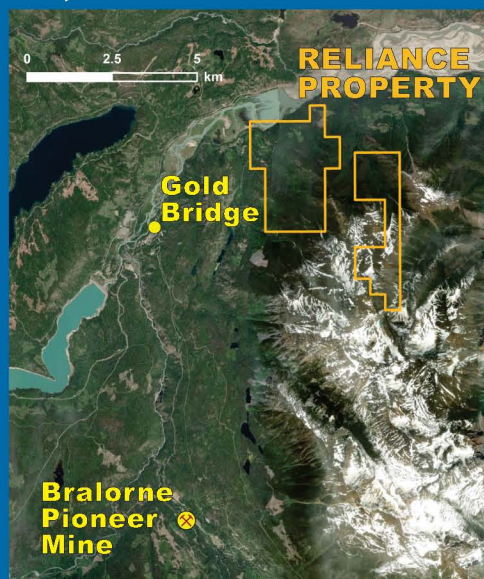


# ENDURANCE GOLD

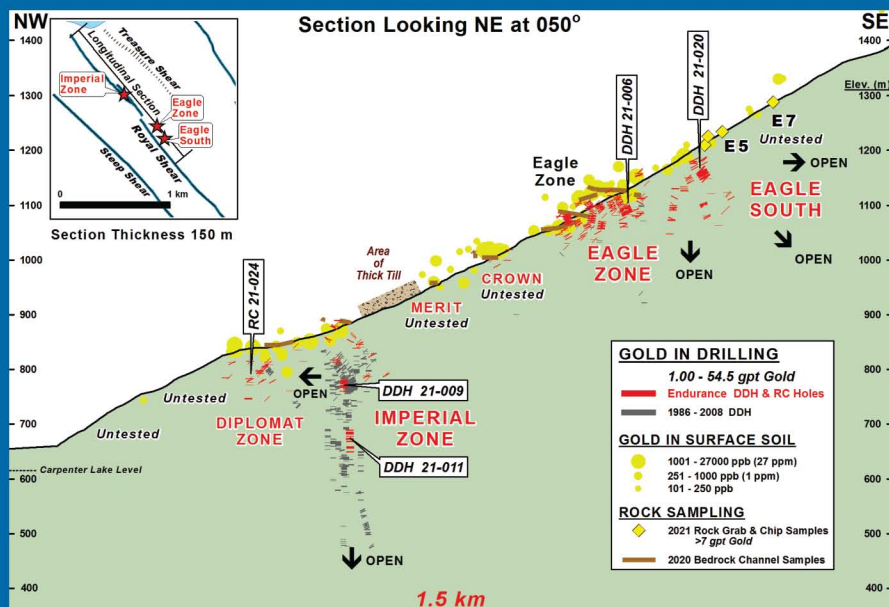
CORPORATION

## NORTH AMERICAN FOCUSED PROJECT GENERATOR

### RELIANCE PROJECT “Epizonal” Orogenic Gold Gold Bridge Area, B.C. CANADA



### Reliance Longitudinal Section



### ROAD ACCESSIBLE

4 hour drive north of Vancouver

### 2020-21 RC Drilling

51 Drill Holes Completed

### 2021 Diamond Drilling

22 Drill Holes Completed

### EAGLE

Gold (gpt)	Width (m)
15.70	24.8
<i>incl. 26.96</i>	4.1
8.62	24.4
<i>incl. 17.02</i>	4.3
6.08	10.9
<i>incl. 10.94</i>	5.4
13.60	1.2
4.44	19.0
<i>incl. 7.49</i>	9.0
6.28	2.0
5.28	3.3
5.71	3.8
<i>incl. 15.65</i>	1.0
14.46	2.4
5.11	5.6
<i>incl. 8.53</i>	3.0
5.71	5.6
<i>incl. 11.54</i>	2.5
1.70	62.1
<i>incl. 8.68</i>	2.9
<i>incl. 13.00</i>	2.3

### IMPERIAL

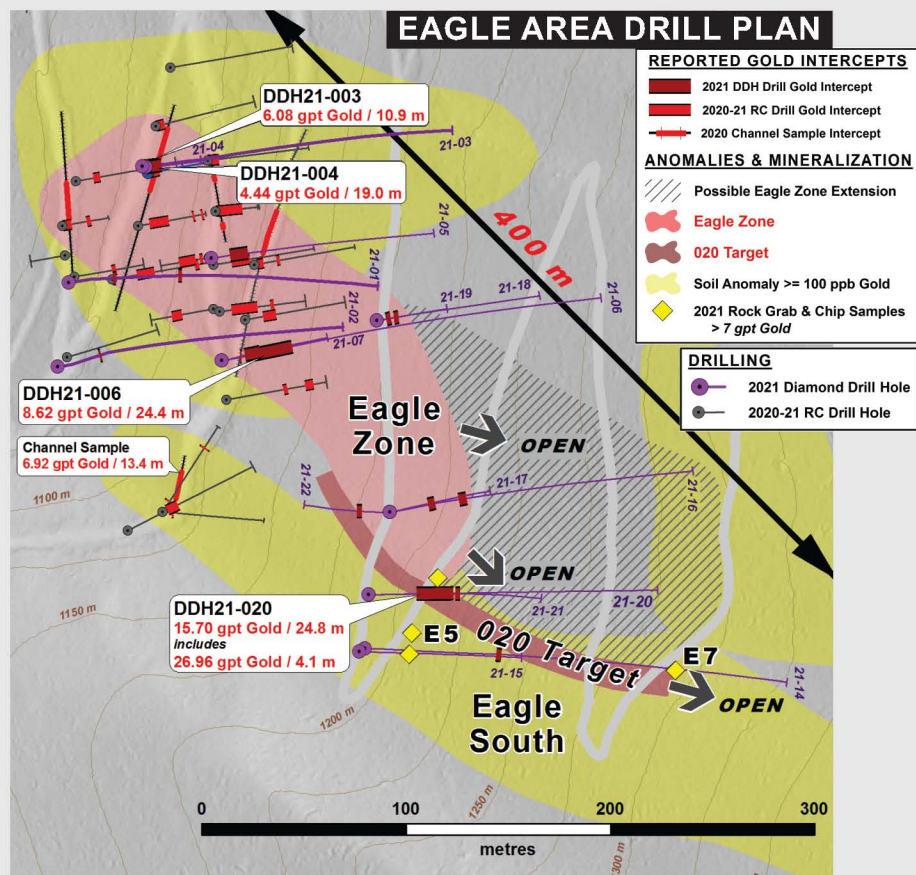
9.34	1.3
8.47	24.9
<i>incl. 16.27</i>	10.5



## Reliance Project, Bralorne, B.C.

## Orogenic Gold (Option 100%)

- 10 km NE of Bralorne - Pioneer Mine with +4 million ounces of gold production from camp.
- An Epizonal (shallower) equivalent of the Bralorne Orogenic Camp.
- Mineralization is related to silicification and sulphidization in a wide sericite - ankerite alteration zone along the regional Royal Shear over 1.5 km strike length. Biogeochemical anomaly extends to 2.0 km strike length.
- 51 RC holes completed in 2020-21. **41 of 51 RC holes had wide gold hits.**
- 22 diamond drill holes completed in 2021. Significant gold intersections in 16 of 22 holes.**



## 2020-21 RC DRILLING HIGHLIGHTS

### EAGLE

Gold (gpt)	Width (m)
14.08	15.24
incl. 23.74	7.62
5.57	22.86
9.87	7.62
7.40	16.8
4.88	24.39
6.20	13.7
4.04	18.3
6.10	12.2
8.80	6.1

### DIPLOMAT

Gold (gpt)	Width (m)
16.39	4.57

### IMPERIAL

Gold (gpt)	Width (m)
3.26	13.7

## Elephant Mtn. Project, Alaska

### Intrusive Hosted Gold (100%)

- Road accessible in Central Alaska, near Manley Hot Springs.
- Intrusive hosted Stockwork and Shear hosted Gold.
- Seven priority targets over 12 km – 6 targets warrant drilling.
- South Zone** – gold-in-soil anomaly 1,400 x 250 m - DDH returns **4.0 gpt gold / 4.6 m**. – untested high priority IP chargeability anomaly.
- North Zone** – DDH returns **0.4 gpt gold / 147.1 m**. - Large associated IP chargeability anomaly.
- Trout Target** – Grab samples up to 23.1 gpt gold. 1,000 x 300 m  $> 100$  ppb soil anomaly +25 m wide shear zone – Soil grid includes **high gold-in-soil values up to 2,330 and 2,100 ppb gold**. Trench: 0.510 gpt gold over greater than 12 m.
- Fully permitted. Further drilling warranted.

## Share Structure as of Dec. 31, 2021

Issued and Outstanding:	127,120,990
Stock Options:	6,700,000
Warrants:	7,699,650
Fully Diluted:	141,520,640

**Share Price** \$0.13 - \$0.45  
(52 week range)



**Insider Holdings Over 55%**

## Management

### ROBERT T. BOYD, PGeo

*President, CEO & Director*

Senior mining executive with 45 years of experience in exploration, executive-level management, corporate finance and corporate governance. Serves on several corporate and association boards.

### TERESA CHENG

*CFO & Corporate Secretary*

Former CFO of Atna Resources Ltd., until 2005. Over 25 years in the mineral exploration industry. Strong familiarity with financial and regulatory requirements.

## Board of Directors

H. ROSS ARNOLD

RICHARD GILLIAM

J. CHRISTOPHER MITCHELL, PEng

ROBERT PEASE, PGeo