Reliance Gold Project
IMPERIAL ZONE

Vertical Section: DDH23-065 & DDH21-011

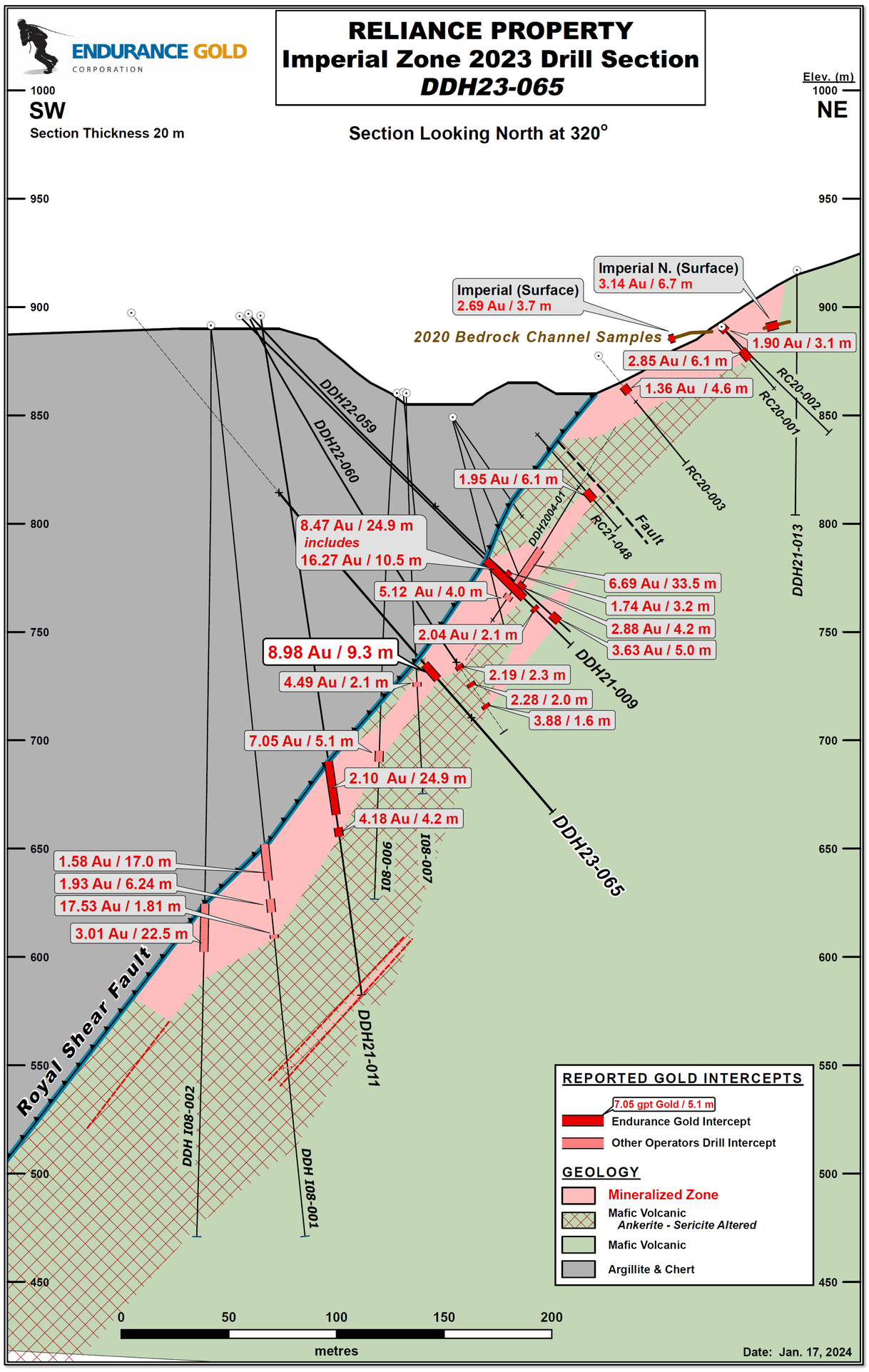

Vertical Section: DDH23-082

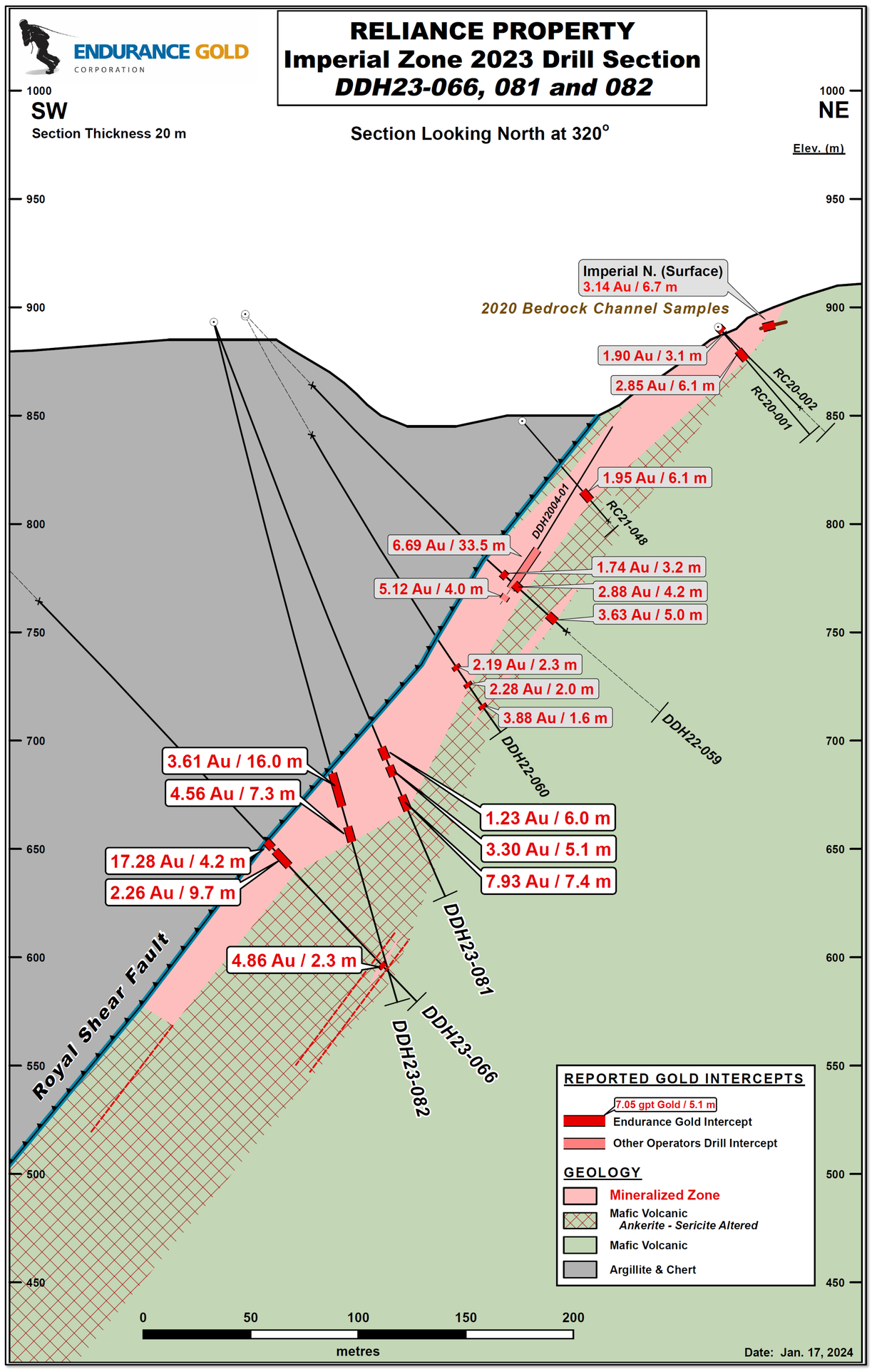

DDH21-065

Display Core

Hole ID	From (m)	To (m)	Length (m)	Sample ID	Au g/t	Ag ppm	As ppm	Sb ppm
DDH23-065	207.2	208.7	1.5	L640096	0.026	0.13	120	10.2
DDH23-065	208.7	209.8	1.1	L640097	0.055	0.34	258	19.65
DDH23-065	209.8	210.8	1.0	L640098	0.306	0.53	988	107.5
DDH23-065	210.8	211.8	1.0	L640099	0.195	0.54	293	39
DDH23-065	211.8	212.8	1.0	L640100	0.293	0.51	427	69.2
DDH23-065	212.8	213.8	1.0	L640101	23.2	4.74	7200	10000
DDH23-065	213.8	214.8	1.0	L640102	11.5	2.55	4440	1975
DDH23-065	214.8	215.8	1.0	L640103	9.67	1.64	4750	642
DDH23-065	215.8	216.8	1.0	L640104	6.04	1.36	4460	579
DDH23-065	216.8	217.8	1.0	L640105	15.2	1.24	4980	302
DDH23-065	217.8	218.8	1.0	L640106	9.03	3.34	4260	8920
DDH23-065	218.8	219.8	1.0	L640107	3.77	1.53	2030	7100
DDH23-065	219.8	220.8	1.0	L640108	0.043	0.07	67.7	68.7
DDH23-065	220.8	222.0	1.3	L640109	3.72	0.63	3720	2070
DDH23-065	222.0	222.5	0.5	L640111	0.005	0.04	64	59.9
DDH23-065	222.5	223.5	1.0	L640112	0.011	0.03	29.6	14.4

8.98 gpt gold over 9.3 m including **12.44 gpt gold over 6.0 m**
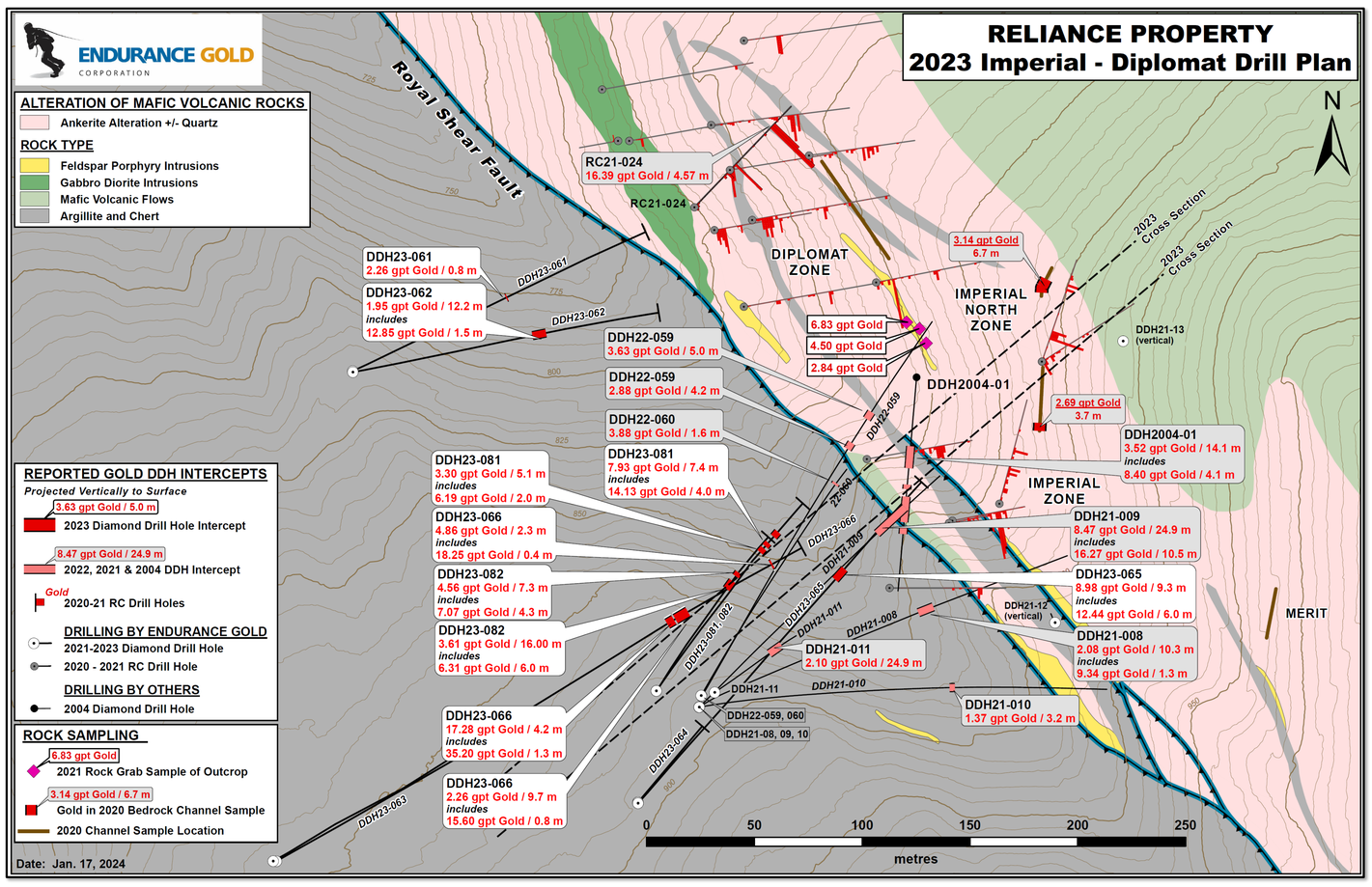
SURFACE DRILL PLAN - IMPERIAL