

# ENDURANCE GOLD

## CORPORATION

### Advancing the Reliance Project

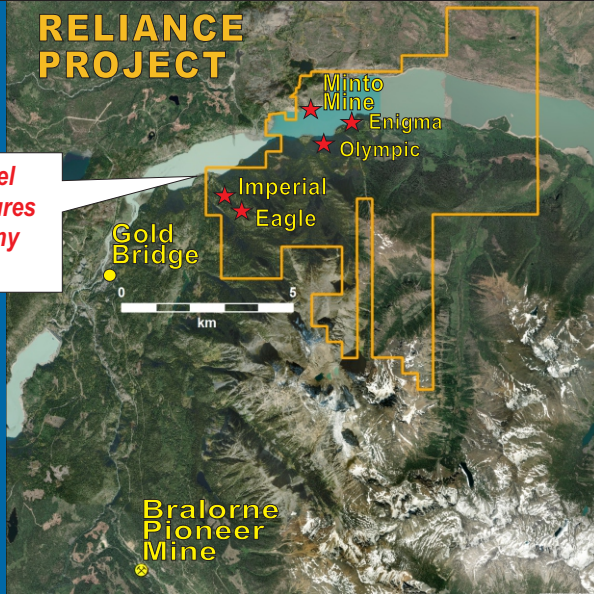
#### Company Overview

Endurance Gold is a precious metals exploration and development company focused on the acquisition, exploration and development of highly prospective North American mineral properties with the potential to develop world class deposits.

Our exploration focus is to advance the Reliance Gold Project, located near Gold Bridge B.C. in the historic Bralorne - Pioneer gold camp.

## RELIANCE PROJECT, Gold Bridge, B.C.

### "Epizonal" Orogenic Gold



4 hour drive north of Vancouver

#### 2021-24 Diamond Drilling

over 100 Drill Holes Completed  
Assays Pending on > 10 Holes

#### 2020 - 2022 RC Drilling

84 Drill Holes Completed

#### Eagle DDH

- 5.80 gpt Gold / 23.0 m  
*incl. 8.52 gpt Gold / 12.7 m*
- 7.87 gpt Gold / 7.6 m
- 17.28 gpt Gold / 4.0 m
- 15.7 gpt Gold / 24.8 m  
*incl. 26.96 gpt Gold / 4.1 m*
- 8.62 gpt Gold / 24.4 m  
*incl. 17.02 gpt Gold / 4.3 m*
- 8.06 gpt Gold / 13.5 m
- 4.16 gpt Gold / 30.0 m  
*incl. 8.31 gpt Gold / 11.9 m*
- 3.05 gpt Gold / 139.0 m  
*incl. 12.85 gpt Gold / 12.9 m*

#### Imperial DDH

- 8.98 gpt Gold / 9.3 m  
*incl. 12.44 gpt Gold / 6.0 m*
- 17.28 gpt Gold / 4.2 m
- 7.93 gpt Gold / 7.4 m  
*incl. 14.13 gpt Gold / 4.0 m*
- 8.47 gpt Gold / 24.9 m  
*incl. 16.27 gpt Gold / 10.5 m*

#### DDH Success Statistics

59 of 88 holes > 10 gram x m  
24 of 88 holes > 50 gram x m

#### RC Success Statistics

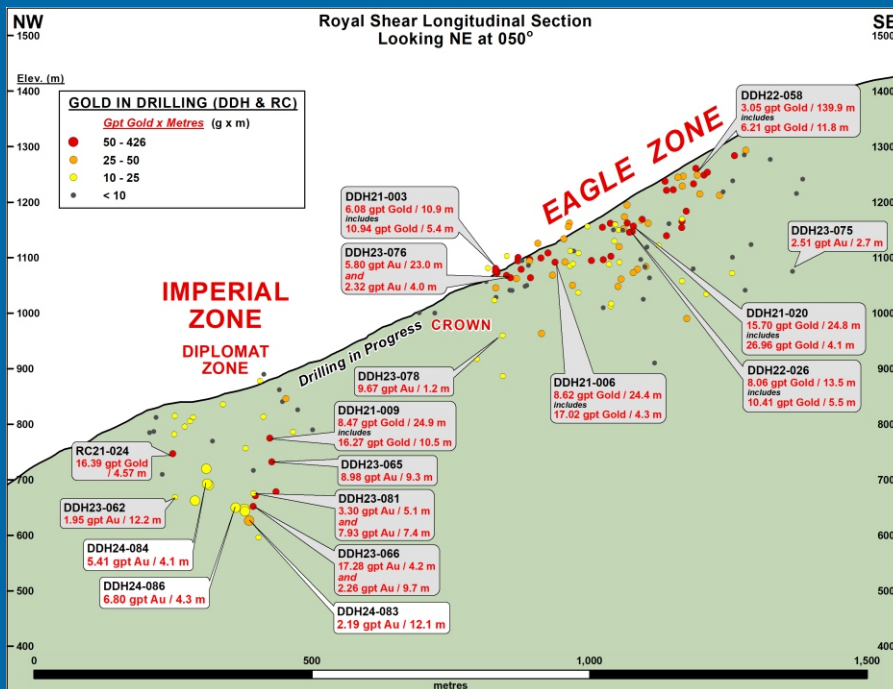
Most holes have significant intersections

Gold mineralized zones and the majority of drill intersections < 75 m below surface.

Associated with multi-phase mineralized breccia.

Homogeneously mineralized over wide drilled intervals between 3 and 30 m.

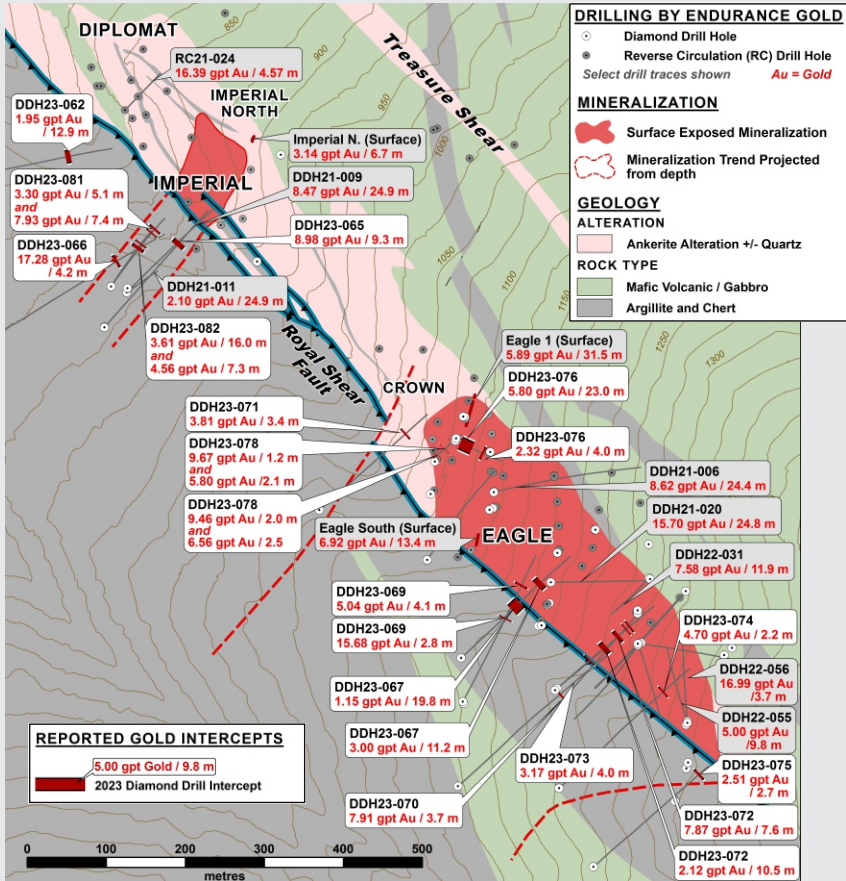
Indicates potential to be amenable to open pit and underground.



# Reliance Project, Gold Bridge, B.C.

# Orogenic Gold (Option 100%)

- 10 km NE of Bralorne - Pioneer Mine with +4 million ounces of gold production from camp.
- An Epizonal (shallower) equivalent of the Bralorne Orogenic Camp.
- Mineralization is related to silicification and sulphidization in a wide sericite - ankerite alteration zone along the regional Royal Shear over at least 2 km strike length and 600 m vertically.
- Multiple road accessible sub-parallel structural host targets.
- Eagle Zone 550 x 150 m area averaging 5.17 gpt Gold over 9.6 m in over 70 RC & DDH with assays to date



**Significant gold-bearing drill intersections confirmed over 1.5 km of the structural trend associated with favourable alteration**



Outcrop at Eagle

## Management

**ROBERT T. BOYD, P.Geo.**  
President, CEO & Director

Senior mining executive with 45 years of experience in exploration, executive-level management, corporate finance and corporate governance. Serves on several corporate and association boards.

**TERESA CHENG**  
CFO & Corporate Secretary

Former CFO of Atna Resources Ltd., until 2005. Over 25 years in the mineral exploration industry. Strong familiarity with financial and regulatory requirements.

**DARREN O'BRIEN, P.Geo.**  
Vice President Exploration

30 years experience in the gold and base metal mining industry with major mining companies and junior explorers. Has been a consulting geologist for several junior mining companies offering QP, project evaluation, and exploration management.

## Board of Directors

H. ROSS ARNOLD

RICHARD GILLIAM

J. CHRISTOPHER MITCHELL, P.Eng.

ROBERT PEASE, P.Geo.

## Strategic Advisory Committee

ALEX J. DAVIDSON

Oct. 16, 2024

# Elephant Mtn. Project, Central Alaska Reduced Intrusive Hosted Gold (100%)

- Road accessible in the Tintina Gold Belt, near Manley Hot Springs.
- Reduced Intrusive hosted Stockwork and Shear hosted Gold.
- Seven priority targets over 12 km – 6 targets warrant drilling.
- South Zone** – gold-in-soil anomaly 1,400 x 250 m - DDH returns **4.0 gpt gold / 4.6 m**. – untested high priority IP chargeability anomaly.
- North Zone** – DDH returns **0.4 gpt gold / 147.1 m**. - Large associated IP chargeability anomaly.
- Trout Target** – Grab samples up to 23.1 gpt gold. 1,000 x 300 m >100 ppb soil anomaly +25 m wide shear zone – Soil grid includes **high gold-in-soil values up to 2,330 and 2,100 ppb gold**. Trench: 0.510 gpt gold over greater than 12 m.
- Further drilling warranted. **Available for option.**

## Share Structure as of Oct. 16, 2024

Issued and Outstanding:	173,196,042
Stock Options:	10,000,000
Warrants:	14,236,708
Fully Diluted:	197,432,750

**Share Price** \$0.10 - \$0.225  
(52 week range)



**Insider Holdings Over 60%**